

118°18'30"W 118°18'0"W 118°17'30"W 118°17'0"W 118°16'30"W 118°16'0"W 118°15'30"W 118°15'0"W 118°14'30"W 118°14'0"W 118°13'30"W

 **Pinnacles Lake Trail**






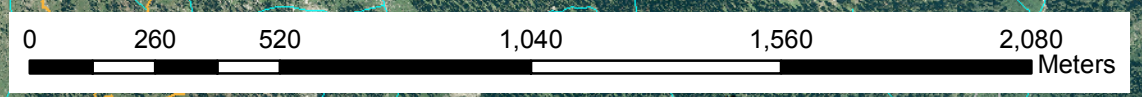
50°12'30"N
50°12'0"N
50°11'30"N
50°11'0"N

50°12'30"N
50°12'0"N
50°11'30"N
50°11'0"N



www.sitesandtrailsbc.ca

-  Pinnacle Lake Trail
-  Spot Height
-  Mountain Peak



118°19'0"W 118°18'30"W 118°18'0"W 118°17'30"W 118°17'0"W 118°16'30"W 118°16'0"W 118°15'30"W 118°15'0"W 118°14'30"W 118°14'0"W